

Prepared by\ Return to:
Cyndy Howell, IA Department of Transportation, Right of Way Office, 800 Lincoln Way, Ames, IA 50010, 515-239-1534
Address Tax Statements: Rodney G. Naeve Revocable Trust, 1410 10th Avenue North, Humboldt, IA 50548

State of Iowa

OFFICE OF THE SECRETARY OF STATE

Patent No. 6009

STATE LAND OFFICE

The **STATE OF IOWA**, subject to conditions listed in this patent, hereby conveys to **Rodney G. Naeve Revocable Trust**, real estate in **Humboldt County, Iowa**, and more particularly described as follows:

Lots One (1), Two (2), Seven (7) and Eight (8), all in Block Sixty-six (66), in the Second College Addition to the City of Humboldt, Humboldt County, Iowa.

This conveyance is subject to all easements of record.

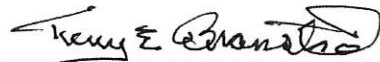
These provisions run with the land and are binding upon buyers, their heirs, successors, and assigns.

Declaration of Value Filing is not required, as the State of Iowa is the Grantor and exempt from such filing by Section 428A.2(6) of the Code of Iowa.


CONDITIONS: Authority and consideration for issuance of this patent are stated in the certificate of the **Right of Way Director of the Iowa Department of Transportation** filed with the State Land Office as provided in *Iowa Code* Section 9G.6. This conveyance is subject to the conditions imposed by *Iowa Code* Sections 306.22, 306.23, 306.24, and 306.25, including the right of a utility association, company or corporation to continue in possession of a right of way in use at the time of the sale.



I, **Terry E. Branstad**, Governor of the State of Iowa, have caused this instrument to be issued and the Great Seal of the State of Iowa to be affixed to it at Des Moines, on this 21st day of October, 2015.




Terry E. Branstad, Governor of Iowa



Paul D. Pate, Iowa Secretary of State

I hereby certify that the foregoing Patent is recorded in Vol. 27 Page 58 in the State Land Office.



Paul D. Pate, Iowa Secretary of State

RECORDED
DATE _____ 19____
BOOK _____ PAGE _____

PROPERTY PLAT

ACQUIRED FROM WILLIAM A. JOHNSON AND BERTHA G. JOHNSON

R.O.W. 1.25 ACRES CONSIDERATION \$ 2400.00
BORROW _____ ACRES

ACQUIRED BY Contract CONTRACT DATED Sept. 27, 1955

LOCATION

FROM & STA. _____ TO & STA. _____

SECTION 2 TWP. 21 N RANGE 29 W

CIVIL TWP. Cornith IOWA

