

PAUL D. PATE
SECRETARY OF STATE



LUCAS BUILDING, 1ST FLOOR
DES MOINES, IOWA 50319

OFFICE OF THE IOWA SECRETARY OF STATE

State of Iowa Census Certification

I, Paul D. Pate, Secretary of State of the State of Iowa, pursuant to *Iowa Code* section 9F.2, do hereby certify that the attached pages are a true copy of the 2010 corrected Census of Population for the city of Ankeny furnished by the Bureau of the Census, United States Department of Commerce, and received in our office on the twenty-ninth day of July 2015.

IN TESTIMONY WHEREOF, I have hereunto set my hand and affixed the official seal of the Secretary of State, at the Capitol, in Des Moines, this twenty-ninth day of July in the year two thousand and fifteen.

A handwritten signature in black ink that reads "Paul D. Pate". The signature is written in a cursive style with a large initial "P".

Paul D. Pate, Secretary of State



UNITED STATES DEPARTMENT OF COMMERCE
Economics and Statistics Administration
U.S. Census Bureau
Washington, DC 20233-0001
OFFICE OF THE DIRECTOR

JUL 16 2015

The Honorable Gary Lorenz
Mayor, City of Ankeny
410 W First Street
Ankeny, IA 50023

Dear Mayor Lorenz:

A **full** Special Census within the **City of Ankeny** located in **Polk County, Iowa**, has been conducted per your request. As of **December 10, 2014**, the population was **54,598**, and the housing count was **21,918**. These numbers represent "Official Census Statistics" according to the Title 13, Section 196, United States Code, and may be used in the manner provided by the applicable law.

Included are detailed tabulations and block counts of your Special Census. You will receive a final accounting of the cost of the Special Census within 120 days.


If you require further information concerning this Special Census, please have a member of your staff contact Mr. Michael A. Hall, Special Census Branch, at 301-763-1429.

Sincerely,

John H. Thompson
Director

Enclosures

cc: Iowa Secretary of State



Block Counts for Ankeny city (full), IA

Special Census: December 10, 2014

Note: For information on confidentiality protection, nonsampling error, and definitions, see <http://www.census.gov/prod/cen2010/sf1.pdf>

FIPS State Code	FIPS County Code	FIPS County Subdivision Code	FIPS Place Code	Census Tract Code	Census Block Code	Total population	Age 17 years and under	Age 18 years and over	Total population in households	Total population in group quarters	Total housing units
19	153	90858	2305	10203	1000	37	6	31	37	0	24
19	153	90858	2305	10203	1001A	0	0	0	0	0	0
19	153	90858	2305	10203	1004	4	3	1	4	0	1
19	153	90858	2305	10203	1005	0	0	0	0	0	0
19	153	90858	2305	10203	1006	130	41	89	130	0	51
19	153	90858	2305	10203	1007	130	12	118	130	0	98
19	153	90858	2305	10203	1008	0	0	0	0	0	0
19	153	90858	2305	10203	1009	0	0	0	0	0	0
19	153	90858	2305	10203	1010	0	0	0	0	0	0
19	153	90858	2305	10203	1011	0	0	0	0	0	0
19	153	90858	2305	10203	1012	0	0	0	0	0	0
19	153	90858	2305	10203	1013	0	0	0	0	0	0
19	153	90858	2305	10203	1014A	830	107	723	827	3	443
19	153	90858	2305	10203	1014B	15	0	15	15	0	13
19	153	90858	2305	10203	1015	0	0	0	0	0	0
19	153	90858	2305	10203	1016A	184	70	114	184	0	61
19	153	90858	2305	10203	1016B	0	0	0	0	0	0
19	153	90858	2305	10203	1017	0	0	0	0	0	0
19	153	90858	2305	10203	1018	0	0	0	0	0	0
19	153	90858	2305	10203	1019	192	10	182	192	0	97
19	153	90858	2305	10203	1020	0	0	0	0	0	0
19	153	90858	2305	10203	1023	0	0	0	0	0	0
19	153	90858	2305	10203	1024	79	15	64	79	0	44
19	153	90858	2305	10203	1025	15	4	11	15	0	10
19	153	90858	2305	10203	1026	97	15	82	91	6	54
19	153	90858	2305	10203	1027	21	0	21	21	0	16

FIPS State Code	FIPS County Code	FIPS County Subdivision Code	FIPS Place Code	Census Tract Code	Census Block Code	Total population	Age 17 years and under	Age 18 years and over	Total population in households	Total population in group quarters	Total housing units
19	153	90858	2305	10203	1028	17	6	11	9	8	8
19	153	90858	2305	10203	1029	103	34	69	103	0	31
19	153	90858	2305	10203	1030	0	0	0	0	0	0
19	153	90858	2305	10203	1031A	164	68	96	164	0	49
19	153	90858	2305	10203	1031B	99	42	57	99	0	29
19	153	90858	2305	10203	1032	80	33	47	80	0	22
19	153	90858	2305	10203	1033	0	0	0	0	0	0
19	153	90858	2305	10203	1034	0	0	0	0	0	0
19	153	90858	2305	10203	1035	0	0	0	0	0	0
19	153	90858	2305	10203	1036	0	0	0	0	0	0
19	153	90858	2305	10203	1037	216	86	130	216	0	69
19	153	90858	2305	10203	1038	0	0	0	0	0	0
19	153	90858	2305	10203	1039	0	0	0	0	0	0
19	153	90858	2305	10203	1040	0	0	0	0	0	0
19	153	90858	2305	10203	1041	0	0	0	0	0	0
19	153	90858	2305	10203	1042	0	0	0	0	0	0
19	153	90858	2305	10203	1044	0	0	0	0	0	0
19	153	90858	2305	10203	1047	0	0	0	0	0	0
19	153	90858	2305	10203	1048	0	0	0	0	0	0
19	153	90858	2305	10203	1053	143	51	92	143	0	48
19	153	90858	2305	10203	1054	0	0	0	0	0	0
19	153	90858	2305	10203	1055	82	37	45	82	0	22
19	153	90858	2305	10203	1059A	107	43	64	107	0	31
19	153	90858	2305	10203	1059B	47	18	29	47	0	15
19	153	90858	2305	10203	1060	84	37	47	84	0	21
19	153	90858	2305	10203	1061A	158	64	94	158	0	42
19	153	90858	2305	10203	1061B	65	29	36	65	0	19
19	153	90858	2305	10203	1061C	130	57	73	130	0	37
19	153	90858	2305	10203	1062	114	39	75	114	0	45
19	153	90858	2305	10203	1065	66	29	37	66	0	18

FIPS State Code	FIPS County Code	FIPS County Subdivision Code	FIPS Place Code	Census Tract Code	Census Block Code	Total population	Age 17 years and under	Age 18 years and over	Total population in households	Total population in group quarters	Total housing units
19	153	90858	2305	10203	1066A	31	9	22	31	0	12
19	153	90858	2305	10203	1066B	248	101	147	248	0	84
19	153	90858	2305	10203	1066C	76	29	47	76	0	25
19	153	90858	2305	10203	1068A	327	105	222	327	0	115
19	153	90858	2305	10203	1068B	144	59	85	144	0	49
19	153	90858	2305	10203	1068C	23	10	13	23	0	9
19	153	90858	2305	10203	1069	0	0	0	0	0	0
19	153	90858	2305	10203	1070A	236	76	160	202	34	85
19	153	90858	2305	10203	1070B	47	16	31	47	0	15
19	153	90858	2305	10203	1070C	180	61	119	180	0	73
19	153	90858	2305	10203	1071	13	2	11	13	0	8
19	153	90858	2305	10203	1072	45	8	37	45	0	24
19	153	90858	2305	10203	1073	24	0	24	24	0	16
19	153	90858	2305	10203	1075	21	4	17	21	0	10
19	153	90858	2305	10203	1077	0	0	0	0	0	0
19	153	90858	2305	10203	1078	0	0	0	0	0	0
19	153	90858	2305	10203	1079	0	0	0	0	0	0
19	153	90858	2305	10203	1080	35	5	30	35	0	21
19	153	90858	2305	10203	1081	10	0	10	10	0	9
19	153	90858	2305	10203	1082	128	29	99	128	0	63
19	153	90858	2305	10203	1083	149	56	93	149	0	48
19	153	90858	2305	10203	1084	116	51	65	116	0	35
19	153	90858	2305	10203	1085	111	36	75	111	0	37
19	153	90858	2305	10203	1086	78	25	53	78	0	28
19	153	90858	2305	10203	1087	133	45	88	133	0	41
19	153	90858	2305	10203	1089	70	30	40	70	0	21
19	153	90858	2305	10203	1090	62	22	40	62	0	20
19	153	90858	2305	10203	1091	0	0	0	0	0	0
19	153	90858	2305	10203	1093	33	11	22	33	0	12
19	153	90858	2305	10203	1094	46	24	22	46	0	12

FIPS State Code	FIPS County Code	FIPS County Subdivision Code	FIPS Place Code	Census Tract Code	Census Block Code	Total population	Age 17 years and under	Age 18 years and over	Total population in households	Total population in group quarters	Total housing units
19	153	90858	2305	10203	1095	26	4	22	26	0	12
19	153	90858	2305	10203	1096	42	17	25	42	0	13
19	153	90858	2305	10203	1098	96	39	57	96	0	31
19	153	90858	2305	10203	1099	31	10	21	31	0	15
19	153	90858	2305	10203	1100	48	20	28	48	0	14
19	153	90858	2305	10203	1101	23	0	23	23	0	16
19	153	90858	2305	10203	1102	0	0	0	0	0	0
19	153	90858	2305	10203	1108	13	0	13	13	0	6
19	153	90858	2305	10203	1109	63	23	40	63	0	22
19	153	90858	2305	10203	1110	60	22	38	60	0	19
19	153	90858	2305	10203	1111	204	82	122	204	0	62
19	153	90858	2305	10203	1112	109	36	73	109	0	39
19	153	90858	2305	10203	2021	0	0	0	0	0	0
19	153	90858	2305	10203	2022	9	3	6	9	0	3
19	153	90858	2305	10203	2023	211	82	129	211	0	64
19	153	90858	2305	10203	2024	47	20	27	47	0	13
19	153	90858	2305	10203	2025	46	22	24	46	0	11
19	153	90858	2305	10203	2026	0	0	0	0	0	0
19	153	90858	2305	10203	2037A	22	6	16	22	0	9
19	153	90858	2305	10203	2037B	258	88	170	258	0	84
19	153	90858	2305	10203	2037C	140	61	79	140	0	36
19	153	90858	2305	10203	2038	0	0	0	0	0	0
19	153	90858	2305	10203	2039	108	43	65	108	0	28
19	153	90858	2305	10203	2040	20	9	11	20	0	6
19	153	90858	2305	10203	2053	0	0	0	0	0	0
19	153	90858	2305	10203	2054	128	49	79	128	0	38
19	153	90858	2305	10203	2055	33	10	23	33	0	11
19	153	90858	2305	10203	2056	73	23	50	73	0	25
19	153	90858	2305	10203	2057	59	25	34	59	0	17
19	153	90858	2305	10203	2058	16	7	9	16	0	4

FIPS State Code	FIPS County Code	FIPS County Subdivision Code	FIPS Place Code	Census Tract Code	Census Block Code	Total population	Age 17 years and under	Age 18 years and over	Total population in households	Total population in group quarters	Total housing units
19	153	90858	2305	10203	2061	57	22	35	57	0	19
19	153	90858	2305	10203	2062	144	47	97	144	0	47
19	153	90858	2305	10203	2063A	186	72	114	186	0	59
19	153	90858	2305	10203	2063B	55	21	34	55	0	16
19	153	90858	2305	10203	2064	226	86	140	226	0	69
19	153	90858	2305	10203	2065	94	40	54	94	0	27
19	153	90858	2305	10203	2066	74	32	42	74	0	20
19	153	90858	2305	10203	2067	68	27	41	68	0	20
19	153	90858	2305	10203	2068	7	2	5	7	0	2
19	153	90858	2305	10203	2069	45	20	25	45	0	13
19	153	90858	2305	10203	2070	104	42	62	104	0	28
19	153	90858	2305	10203	2074	0	0	0	0	0	0
19	153	90858	2305	10203	3000	161	67	94	161	0	46
19	153	90858	2305	10203	3001	37	9	28	37	0	13
19	153	90858	2305	10203	3002	313	102	211	313	0	121
19	153	90858	2305	10203	3003	40	14	26	40	0	18
19	153	90858	2305	10203	3004	0	0	0	0	0	0
19	153	90858	2305	10203	3005	0	0	0	0	0	0
19	153	90858	2305	10203	3006A	172	56	116	172	0	63
19	153	90858	2305	10203	3006B	77	33	44	77	0	22
19	153	90858	2305	10203	3006C	81	27	54	81	0	35
19	153	90858	2305	10203	3006D	42	13	29	42	0	22
19	153	90858	2305	10203	3006E	39	11	28	39	0	16
19	153	90858	2305	10203	3006F	0	0	0	0	0	0
19	153	90858	2305	10203	3006G	214	54	160	214	0	96
19	153	90858	2305	10203	3006H	106	32	74	106	0	45
19	153	90858	2305	10203	3007	55	21	34	55	0	15
19	153	90858	2305	10203	3008	411	175	236	411	0	118
19	153	90858	2305	10203	3009A	322	104	218	322	0	123
19	153	90858	2305	10203	3009B	123	44	79	123	0	37

FIPS State Code	FIPS County Code	FIPS County Subdivision Code	FIPS Place Code	Census Tract Code	Census Block Code	Total population	Age 17 years and under	Age 18 years and over	Total population in households	Total population in group quarters	Total housing units
19	153	90858	2305	10203	3010	104	37	67	104	0	40
19	153	90858	2305	10203	3011	47	16	31	47	0	17
19	153	90858	2305	10203	3012	257	65	192	257	0	120
19	153	90858	2305	10203	3013	45	17	28	45	0	15
19	153	90858	2305	10203	3014	26	4	22	26	0	17
19	153	90858	2305	10203	3015	31	2	29	31	0	21
19	153	90858	2305	10203	3016	103	11	92	103	0	56
19	153	90858	2305	10203	3017	225	56	169	225	0	107
19	153	90858	2305	10203	3018	22	3	19	22	0	12
19	153	90858	2305	10203	3019	61	11	50	61	0	32
19	153	90858	2305	10203	3020	20	2	18	20	0	12
19	153	90858	2305	10203	3021	68	21	47	68	0	23
19	153	90858	2305	10203	3022	33	4	29	33	0	22
19	153	90858	2305	10203	3023	25	0	25	25	0	20
19	153	90858	2305	10203	3024A	120	34	86	120	0	40
19	153	90858	2305	10203	3024B	760	106	654	760	0	396
19	153	90858	2305	10203	3024C	89	8	81	89	0	54
19	153	90858	2305	10203	3027	117	30	87	117	0	43
19	153	90858	2305	10203	3028	86	33	53	86	0	27
19	153	90858	2305	10203	3052	9	5	4	9	0	2
19	153	90858	2305	10203	3053A	265	63	202	265	0	163
19	153	90858	2305	10203	3053B	103	12	91	103	0	90
19	153	90858	2305	10203	3053C	0	0	0	0	0	0
19	153	90858	2305	10203	3053D	0	0	0	0	0	0
19	153	90858	2305	10203	3053E	80	3	77	80	0	90
19	153	90858	2305	10203	3053F	12	2	10	12	0	13
19	153	90858	2305	10203	3053G	0	0	0	0	0	0
19	153	90858	2305	10203	3053H	0	0	0	0	0	0
19	153	90858	2305	10203	3053I	114	41	73	114	0	45
19	153	90858	2305	10203	3054A	92	43	49	92	0	22

FIPS State Code	FIPS County Code	FIPS County Subdivision Code	FIPS Place Code	Census Tract Code	Census Block Code	Total population	Age 17 years and under	Age 18 years and over	Total population in households	Total population in group quarters	Total housing units
19	153	90858	2305	10203	3054B	167	78	89	167	0	46
19	153	90858	2305	10203	3054C	105	48	57	105	0	28
19	153	90858	2305	10203	3054D	86	38	48	86	0	26
19	153	90858	2305	10203	3054E	70	37	33	70	0	17
19	153	90858	2305	10203	3054F	0	0	0	0	0	0
19	153	90858	2305	10203	3054G	0	0	0	0	0	0
19	153	90858	2305	10203	3055	36	2	34	36	0	26
19	153	90858	2305	10203	3056	69	27	42	69	0	21
19	153	90858	2305	10203	3057	78	37	41	78	0	19
19	153	90858	2305	10203	3058A	203	96	107	203	0	55
19	153	90858	2305	10203	3058B	109	35	74	109	0	45
19	153	90858	2305	10203	3058C	316	69	247	316	0	171
19	153	90858	2305	10203	3058D	0	0	0	0	0	0
19	153	90858	2305	10203	3058E	0	0	0	0	0	0
19	153	90858	2305	10203	3058F	0	0	0	0	0	0
19	153	90858	2305	10203	3059	0	0	0	0	0	0
19	153	90858	2305	10203	3060	75	30	45	75	0	26
19	153	90858	2305	10203	3061	170	39	131	170	0	65
19	153	90858	2305	10203	3062	84	26	58	84	0	28
19	153	90858	2305	10203	3063	77	32	45	77	0	20
19	153	90858	2305	10203	3064	73	30	43	73	0	21
19	153	90858	2305	10203	3065	56	28	28	56	0	14
19	153	90858	2305	10203	3066	2	0	2	2	0	1
19	153	90858	2305	10203	3067	9	0	9	9	0	6
19	153	90858	2305	10203	3068	325	30	295	325	0	168
19	153	90858	2305	10203	3069	116	35	81	116	0	38
19	153	90858	2305	10203	3070	323	125	198	323	0	95
19	153	90858	2305	10203	3071	72	23	49	72	0	25
19	153	90858	2305	10203	3072	281	118	163	281	0	86
19	153	90858	2305	10203	3073	98	4	94	98	0	72

FIPS State Code	FIPS County Code	FIPS County Subdivision Code	FIPS Place Code	Census Tract Code	Census Block Code	Total population	Age 17 years and under	Age 18 years and over	Total population in households	Total population in group quarters	Total housing units
19	153	90858	2305	10203	3074	22	7	15	22	0	9
19	153	90858	2305	10203	3075	23	2	21	23	0	17
19	153	90858	2305	10203	3076	28	8	20	28	0	12
19	153	90858	2305	10203	3077	45	2	43	45	0	28
19	153	90858	2305	10203	3078	17	3	14	17	0	8
19	153	90858	2305	10203	3079	344	71	273	344	0	178
19	153	90858	2305	10203	3080	19	3	16	19	0	12
19	153	90858	2305	10203	3081	0	0	0	0	0	0
19	153	90858	2305	10203	3082	67	21	46	67	0	21
19	153	90858	2305	10203	3083	91	39	52	91	0	23
19	153	90858	2305	10203	3084	138	62	76	138	0	37
19	153	90858	2305	10203	3085	48	22	26	48	0	14
19	153	90858	2305	10203	3086	79	24	55	79	0	26
19	153	90858	2305	10203	3087	81	29	52	81	0	27
19	153	90858	2305	10203	3088	131	50	81	131	0	38
19	153	90858	2305	10203	3089	77	32	45	77	0	21
19	153	90858	2305	10203	3090	78	23	55	78	0	28
19	153	90858	2305	10203	3091	203	84	119	203	0	62
19	153	90858	2305	10203	3092	0	0	0	0	0	0
19	153	90858	2305	10203	3093A	106	37	69	106	0	32
19	153	90858	2305	10203	3093B	43	15	28	43	0	14
19	153	90858	2305	10203	3094	163	60	103	163	0	51
19	153	90858	2305	10203	3095	44	17	27	44	0	12
19	153	90858	2305	10203	3096	87	34	53	87	0	27
19	153	90858	2305	10203	3097	158	52	106	158	0	53
19	153	90858	2305	10203	3098A	225	53	172	225	0	90
19	153	90858	2305	10203	3098B	100	23	77	100	0	36
19	153	90858	2305	10203	3099	110	12	98	110	0	48
19	153	90858	2305	10203	3100	25	6	19	25	0	11
19	153	90858	2305	10203	3101	62	22	40	62	0	20

FIPS State Code	FIPS County Code	FIPS County Subdivision Code	FIPS Place Code	Census Tract Code	Census Block Code	Total population	Age 17 years and under	Age 18 years and over	Total population in households	Total population in group quarters	Total housing units
19	153	90858	2305	10203	3102	39	11	28	39	0	15
19	153	90858	2305	10203	3103	0	0	0	0	0	0
19	153	90858	2305	10203	3104	55	20	35	55	0	17
19	153	90858	2305	10203	3105	138	54	84	138	0	42
19	153	90858	2305	10203	3110	70	19	51	70	0	31
19	153	90858	2305	10203	3111	0	0	0	0	0	0
19	153	90858	2305	10203	3112	5	3	2	5	0	1
19	153	90858	2305	10203	3113A	27	11	16	27	0	21
19	153	90858	2305	10203	3113B	58	21	37	58	0	19
19	153	90858	2305	10203	3113C	161	49	112	161	0	67
19	153	90858	2305	10203	3114	0	0	0	0	0	0
19	153	90858	2305	10203	3115A	252	103	149	252	0	77
19	153	90858	2305	10203	3115B	53	17	36	53	0	19
19	153	90858	2305	10203	3116	104	42	62	104	0	31
19	153	90858	2305	10203	3117A	239	82	157	239	0	105
19	153	90858	2305	10203	3117B	77	35	42	77	0	26
19	153	90858	2305	10203	3117C	45	16	29	45	0	18
19	153	90858	2305	10203	3118	36	12	24	36	0	13
19	153	90858	2305	10203	3119	67	25	42	67	0	21
19	153	90858	2305	10203	3120	82	31	51	82	0	23
19	153	90858	2305	10203	3121	4	2	2	4	0	2
19	153	90858	2305	10203	3122A	86	27	59	86	0	27
19	153	90858	2305	10203	3122B	70	31	39	70	0	19
19	153	90858	2305	10203	3122C	60	14	46	60	0	24
19	153	90858	2305	10203	3123	61	22	39	61	0	19
19	153	90858	2305	10203	3124	65	23	42	65	0	22
19	153	90858	2305	10203	3125	33	13	20	33	0	10
19	153	90858	2305	10203	3126A	25	11	14	25	0	8
19	153	90858	2305	10203	3126B	61	24	37	61	0	19
19	153	90858	2305	10203	3127	214	85	129	214	0	63

FIPS State Code	FIPS County Code	FIPS County Subdivision Code	FIPS Place Code	Census Tract Code	Census Block Code	Total population	Age 17 years and under	Age 18 years and over	Total population in households	Total population in group quarters	Total housing units
19	153	90858	2305	10203	3128	111	45	66	111	0	33
19	153	90858	2305	10203	3129	115	45	70	115	0	38
19	153	90858	2305	10203	3130A	40	6	34	40	0	18
19	153	90858	2305	10203	3130B	74	30	44	74	0	23
19	153	90858	2305	10203	3130C	88	33	55	88	0	28
19	153	90858	2305	10203	3130D	135	36	99	135	0	50
19	153	90858	2305	10203	3142A	0	0	0	0	0	0
19	153	90858	2305	10203	3142B	140	43	97	140	0	52
19	153	90858	2305	10203	3142C	66	25	41	66	0	22
19	153	90858	2305	10203	3142D	0	0	0	0	0	0
19	153	90858	2305	10203	3142E	122	46	76	122	0	39
19	153	90858	2305	10203	3143	64	21	43	64	0	22
19	153	90858	2305	10203	3144	0	0	0	0	0	0
19	153	90858	2305	10203	3147A	108	58	50	108	0	26
19	153	90858	2305	10203	3147B	141	61	80	141	0	39
19	153	90858	2305	10203	3147C	38	15	23	38	0	13
19	153	90858	2305	10203	3148	29	13	16	29	0	8
19	153	90858	2305	10203	3149	37	14	23	37	0	12
19	153	90858	2305	10203	3157	23	1	22	23	0	12
19	153	90858	2305	10203	3158	16	1	15	16	0	12
19	153	90858	2305	10203	3159	30	1	29	30	0	19
19	153	90858	2305	10203	3160	0	0	0	0	0	0
19	153	90858	2305	10203	3161	28	9	19	28	0	9
19	153	90858	2305	10203	3162	89	35	54	89	0	25
19	153	90858	2305	10203	3163	74	22	52	74	0	23
19	153	90858	2305	10203	3164	86	17	69	86	0	37
19	153	90858	2305	10203	3165	155	9	146	155	0	75
19	153	90858	2305	10203	3166	0	0	0	0	0	0
19	153	90858	2305	10203	3167	8	0	8	8	0	4
19	153	90858	2305	10203	3168	0	0	0	0	0	0

FIPS State Code	FIPS County Code	FIPS County Subdivision Code	FIPS Place Code	Census Tract Code	Census Block Code	Total population	Age 17 years and under	Age 18 years and over	Total population in households	Total population in group quarters	Total housing units
19	153	90858	2305	10203	3169	103	32	71	103	0	34
19	153	90858	2305	10205	1000	0	0	0	0	0	0
19	153	90858	2305	10205	1001	0	0	0	0	0	0
19	153	90858	2305	10205	1002	240	66	174	240	0	90
19	153	90858	2305	10205	1003	60	14	46	60	0	32
19	153	90858	2305	10205	1004	48	6	42	48	0	22
19	153	90858	2305	10205	1005	93	19	74	93	0	32
19	153	90858	2305	10205	1006	97	31	66	97	0	34
19	153	90858	2305	10205	1007	70	21	49	70	0	25
19	153	90858	2305	10205	1008	94	34	60	94	0	29
19	153	90858	2305	10205	1009	0	0	0	0	0	0
19	153	90858	2305	10205	1010	0	0	0	0	0	0
19	153	90858	2305	10205	1011	39	8	31	39	0	14
19	153	90858	2305	10205	1012	34	5	29	34	0	12
19	153	90858	2305	10205	1013	0	0	0	0	0	0
19	153	90858	2305	10205	1014	93	23	70	93	0	34
19	153	90858	2305	10205	1015	60	9	51	60	0	34
19	153	90858	2305	10205	1016	0	0	0	0	0	0
19	153	90858	2305	10205	1017	28	6	22	28	0	12
19	153	90858	2305	10205	1018	126	26	100	126	0	65
19	153	90858	2305	10205	1019	0	0	0	0	0	0
19	153	90858	2305	10205	1020	0	0	0	0	0	0
19	153	90858	2305	10205	1021	0	0	0	0	0	0
19	153	90858	2305	10205	1022	101	24	77	101	0	37
19	153	90858	2305	10205	1023	79	18	61	79	0	29
19	153	90858	2305	10205	1024	33	5	28	33	0	15
19	153	90858	2305	10205	1025	0	0	0	0	0	0
19	153	90858	2305	10205	1026	35	8	27	35	0	12
19	153	90858	2305	10205	1027	69	13	56	69	0	29
19	153	90858	2305	10205	1028	25	3	22	25	0	18

FIPS State Code	FIPS County Code	FIPS County Subdivision Code	FIPS Place Code	Census Tract Code	Census Block Code	Total population	Age 17 years and under	Age 18 years and over	Total population in households	Total population in group quarters	Total housing units
19	153	90858	2305	10205	1029	30	11	19	30	0	10
19	153	90858	2305	10205	1030	15	5	10	15	0	5
19	153	90858	2305	10205	1031	14	1	13	14	0	8
19	153	90858	2305	10205	1032	15	6	9	15	0	5
19	153	90858	2305	10205	1033	19	2	17	19	0	9
19	153	90858	2305	10205	1034	21	4	17	21	0	10
19	153	90858	2305	10205	1035	17	7	10	17	0	5
19	153	90858	2305	10205	1036	35	12	23	35	0	12
19	153	90858	2305	10205	1037	3	0	3	3	0	3
19	153	90858	2305	10205	1038	21	5	16	21	0	9
19	153	90858	2305	10205	1039	14	4	10	14	0	5
19	153	90858	2305	10205	1040	12	2	10	12	0	9
19	153	90858	2305	10205	2000	37	7	30	37	0	19
19	153	90858	2305	10205	2001	32	4	28	32	0	14
19	153	90858	2305	10205	2002	46	5	41	46	0	27
19	153	90858	2305	10205	2003	34	12	22	34	0	15
19	153	90858	2305	10205	2004	110	20	90	110	0	74
19	153	90858	2305	10205	2005	39	11	28	39	0	20
19	153	90858	2305	10205	2006	0	0	0	0	0	0
19	153	90858	2305	10205	2007	4	0	4	4	0	3
19	153	90858	2305	10205	2008	0	0	0	0	0	0
19	153	90858	2305	10205	2009	338	83	255	338	0	167
19	153	90858	2305	10205	2010	0	0	0	0	0	0
19	153	90858	2305	10205	2011	11	1	10	11	0	8
19	153	90858	2305	10205	2012	49	8	41	49	0	19
19	153	90858	2305	10205	2013	13	2	11	13	0	8
19	153	90858	2305	10205	2014	0	0	0	0	0	0
19	153	90858	2305	10205	2015	33	4	29	33	0	17
19	153	90858	2305	10205	2016	24	7	17	24	0	9
19	153	90858	2305	10205	2017	87	23	64	87	0	34

FIPS State Code	FIPS County Code	FIPS County Subdivision Code	FIPS Place Code	Census Tract Code	Census Block Code	Total population	Age 17 years and under	Age 18 years and over	Total population in households	Total population in group quarters	Total housing units
19	153	90858	2305	10205	2018	157	39	118	157	0	76
19	153	90858	2305	10205	2019	37	5	32	37	0	17
19	153	90858	2305	10205	2020	12	4	8	12	0	5
19	153	90858	2305	10205	2021	63	11	52	63	0	33
19	153	90858	2305	10205	2022	93	7	86	93	0	71
19	153	90858	2305	10205	2023	56	7	49	56	0	27
19	153	90858	2305	10205	2024	53	13	40	53	0	23
19	153	90858	2305	10205	2025	55	13	42	55	0	23
19	153	90858	2305	10205	2026	155	43	112	155	0	58
19	153	90858	2305	10205	2027	57	8	49	57	0	27
19	153	90858	2305	10205	2028	25	2	23	25	0	12
19	153	90858	2305	10205	2029	33	7	26	33	0	13
19	153	90858	2305	10205	2030	28	5	23	28	0	14
19	153	90858	2305	10205	2031	88	29	59	88	0	30
19	153	90858	2305	10205	2032	60	20	40	60	0	22
19	153	90858	2305	10205	2033	76	16	60	76	0	30
19	153	90858	2305	10205	2034	31	7	24	31	0	14
19	153	90858	2305	10205	2035	0	0	0	0	0	0
19	153	90858	2305	10205	3000	129	31	98	129	0	49
19	153	90858	2305	10205	3001	117	34	83	117	0	44
19	153	90858	2305	10205	3002	0	0	0	0	0	0
19	153	90858	2305	10205	3003	0	0	0	0	0	0
19	153	90858	2305	10205	3004	0	0	0	0	0	0
19	153	90858	2305	10205	3005	0	0	0	0	0	0
19	153	90858	2305	10205	3006	59	0	59	59	0	0
19	153	90858	2305	10205	3007	73	9	64	73	0	32
19	153	90858	2305	10205	3008	48	12	36	48	0	23
19	153	90858	2305	10205	3009	40	9	31	40	0	14
19	153	90858	2305	10205	3010	144	31	113	144	0	63
19	153	90858	2305	10205	3011	56	17	39	56	0	18

FIPS State Code	FIPS County Code	FIPS County Subdivision Code	FIPS Place Code	Census Tract Code	Census Block Code	Total population	Age 17 years and under	Age 18 years and over	Total population in households	Total population in group quarters	Total housing units
19	153	90858	2305	10205	3012	40	7	33	40	0	18
19	153	90858	2305	10205	3013	20	3	17	20	0	8
19	153	90858	2305	10205	3014	0	0	0	0	0	0
19	153	90858	2305	10205	3015	0	0	0	0	0	0
19	153	90858	2305	10205	3016A	0	0	0	0	0	0
19	153	90858	2305	10205	3016B	20	9	11	20	0	10
19	153	90858	2305	10205	3016C	0	0	0	0	0	0
19	153	90858	2305	10205	3016D	0	0	0	0	0	0
19	153	90858	2305	10205	3016E	50	21	29	50	0	17
19	153	90858	2305	10205	3016F	2	0	2	2	0	2
19	153	90858	2305	10205	3016G	21	10	11	21	0	6
19	153	90858	2305	10205	3016H	13	4	9	13	0	9
19	153	90858	2305	10205	3017	0	0	0	0	0	0
19	153	90858	2305	10205	3018	0	0	0	0	0	0
19	153	90858	2305	10205	3019A	0	0	0	0	0	0
19	153	90858	2305	10205	3019B	0	0	0	0	0	0
19	153	90858	2305	10205	3019C	0	0	0	0	0	0
19	153	90858	2305	10205	3019D	38	18	20	38	0	11
19	153	90858	2305	10205	3019E	26	9	17	26	0	11
19	153	90858	2305	10205	3019F	0	0	0	0	0	0
19	153	90858	2305	10205	3019G	37	18	19	37	0	10
19	153	90858	2305	10205	3019H	12	2	10	12	0	6
19	153	90858	2305	10205	3020	27	15	12	27	0	7
19	153	90858	2305	10205	3021	0	0	0	0	0	0
19	153	90858	2305	10205	3022A	12	6	6	12	0	4
19	153	90858	2305	10205	3022B	28	4	24	28	0	14
19	153	90858	2305	10205	3023	25	13	12	25	0	6
19	153	90858	2305	10205	3024	45	16	29	45	0	16
19	153	90858	2305	10205	3025	38	16	22	38	0	11
19	153	90858	2305	10205	3026	0	0	0	0	0	0

FIPS State Code	FIPS County Code	FIPS County Subdivision Code	FIPS Place Code	Census Tract Code	Census Block Code	Total population	Age 17 years and under	Age 18 years and over	Total population in households	Total population in group quarters	Total housing units
19	153	90858	2305	10205	3027	34	14	20	34	0	11
19	153	90858	2305	10205	3028A	22	10	12	22	0	10
19	153	90858	2305	10205	3028B	21	8	13	21	0	9
19	153	90858	2305	10205	3029	0	0	0	0	0	0
19	153	90858	2305	10205	3030A	21	8	13	21	0	8
19	153	90858	2305	10205	3030B	34	14	20	34	0	10
19	153	90858	2305	10205	3031A	0	0	0	0	0	0
19	153	90858	2305	10205	3031B	0	0	0	0	0	0
19	153	90858	2305	10205	3032	0	0	0	0	0	0
19	153	90858	2305	10205	3033A	244	0	244	0	244	0
19	153	90858	2305	10205	3033B	336	3	333	336	0	94
19	153	90858	2305	10205	3033C	0	0	0	0	0	0
19	153	90858	2305	10205	3033D	0	0	0	0	0	0
19	153	90858	2305	10205	3033E	0	0	0	0	0	0
19	153	90858	2305	10205	3033F	78	0	78	78	0	49
19	153	90858	2305	10205	3033G	0	0	0	0	0	0
19	153	90858	2305	10205	3033H	0	0	0	0	0	0
19	153	90858	2305	10205	3033I	0	0	0	0	0	0
19	153	90858	2305	10205	3033J	0	0	0	0	0	0
19	153	90858	2305	10205	3034	0	0	0	0	0	0
19	153	90858	2305	10205	3035	0	0	0	0	0	0
19	153	90858	2305	10205	3036	0	0	0	0	0	0
19	153	90858	2305	10205	3037	0	0	0	0	0	0
19	153	90858	2305	10205	3038	0	0	0	0	0	0
19	153	90858	2305	10205	3039	0	0	0	0	0	0
19	153	90858	2305	10205	3040	0	0	0	0	0	0
19	153	90858	2305	10205	3041	0	0	0	0	0	0
19	153	90858	2305	10205	3042	0	0	0	0	0	0
19	153	90858	2305	10205	3043A	0	0	0	0	0	0
19	153	90858	2305	10205	3043B	14	4	10	14	0	7

FIPS State Code	FIPS County Code	FIPS County Subdivision Code	FIPS Place Code	Census Tract Code	Census Block Code	Total population	Age 17 years and under	Age 18 years and over	Total population in households	Total population in group quarters	Total housing units
19	153	90858	2305	10205	3043C	15	6	9	15	0	4
19	153	90858	2305	10205	3043D	21	9	12	21	0	7
19	153	90858	2305	10205	3043E	0	0	0	0	0	2
19	153	90858	2305	10205	3043F	0	0	0	0	0	0
19	153	90858	2305	10205	3044	0	0	0	0	0	0
19	153	90858	2305	10205	3045	0	0	0	0	0	0
19	153	90858	2305	10205	3046	0	0	0	0	0	0
19	153	90858	2305	10205	3047A	0	0	0	0	0	0
19	153	90858	2305	10205	3047B	0	0	0	0	0	0
19	153	90858	2305	10205	3048	0	0	0	0	0	0
19	153	90858	2305	10205	3049A	0	0	0	0	0	0
19	153	90858	2305	10205	3049B	38	15	23	38	0	10
19	153	90858	2305	10205	3050	0	0	0	0	0	0
19	153	90858	2305	10205	3051	74	21	53	74	0	32
19	153	90858	2305	10205	3052	15	7	8	15	0	5
19	153	90858	2305	10205	3053	258	90	166	258	0	91
19	153	90858	2305	10205	3054	22	5	17	22	0	12
19	153	90858	2305	10205	3055	26	11	15	26	0	13
19	153	90858	2305	10205	3056	35	9	26	35	0	12
19	153	90858	2305	10205	3057	72	25	47	72	0	23
19	153	90858	2305	10205	3058	0	0	0	0	0	0
19	153	90858	2305	10205	3059	261	60	201	261	0	124
19	153	90858	2305	10205	3060	0	0	0	0	0	0
19	153	90858	2305	10205	3061	0	0	0	0	0	0
19	153	90858	2305	10205	3062A	196	61	135	196	0	82
19	153	90858	2305	10205	3062B	225	34	191	225	0	120
19	153	90858	2305	10205	3062C	10	1	9	10	0	4
19	153	90858	2305	10205	3063	25	10	15	22	3	8
19	153	90858	2305	10205	3064	51	19	32	51	0	17
19	153	90858	2305	10205	3065	0	0	0	0	0	0

FIPS State Code	FIPS County Code	FIPS County Subdivision Code	FIPS Place Code	Census Tract Code	Census Block Code	Total population	Age 17 years and under	Age 18 years and over	Total population in households	Total population in group quarters	Total housing units
19	153	90858	2305	10205	3066	0	0	0	0	0	0
19	153	90858	2305	10205	3067	0	0	0	0	0	0
19	153	90858	2305	10205	3068	0	0	0	0	0	0
19	153	90858	2305	10205	3069	108	13	95	108	0	64
19	153	90858	2305	10205	3070	0	0	0	0	0	0
19	153	90858	2305	10205	3071	0	0	0	0	0	0
19	153	90858	2305	10205	3072	41	16	25	41	0	13
19	153	90858	2305	10207	1000	83	14	69	83	0	35
19	153	90858	2305	10207	1001A	0	0	0	0	0	0
19	153	90858	2305	10207	1001B	103	31	72	103	0	36
19	153	90858	2305	10207	1002	57	21	36	57	0	17
19	153	90858	2305	10207	1003	169	59	110	169	0	52
19	153	90858	2305	10207	1004	35	9	26	35	0	13
19	153	90858	2305	10207	1005	39	16	23	39	0	11
19	153	90858	2305	10207	1006	44	15	29	44	0	15
19	153	90858	2305	10207	1007	152	58	94	152	0	44
19	153	90858	2305	10207	1008A	153	50	103	153	0	48
19	153	90858	2305	10207	1008B	67	23	44	67	0	21
19	153	90858	2305	10207	1009	0	0	0	0	0	0
19	153	90858	2305	10207	1010	35	19	16	35	0	8
19	153	90858	2305	10207	1011	50	21	29	50	0	14
19	153	90858	2305	10207	1012	0	0	0	0	0	0
19	153	90858	2305	10207	1013	79	12	67	79	0	32
19	153	90858	2305	10207	1016	0	0	0	0	0	0
19	153	90858	2305	10207	1017	0	0	0	0	0	0
19	153	90858	2305	10207	1018	202	46	156	202	0	75
19	153	90858	2305	10207	1020	48	14	34	48	0	16
19	153	90858	2305	10207	1022A	0	0	0	0	0	0
19	153	90858	2305	10207	1023	0	0	0	0	0	0
19	153	90858	2305	10207	1025	0	0	0	0	0	0

FIPS State Code	FIPS County Code	FIPS County Subdivision Code	FIPS Place Code	Census Tract Code	Census Block Code	Total population	Age 17 years and under	Age 18 years and over	Total population in households	Total population in group quarters	Total housing units
19	153	90858	2305	10207	1026	0	0	0	0	0	0
19	153	90858	2305	10207	1027	0	0	0	0	0	0
19	153	90858	2305	10207	1028	0	0	0	0	0	0
19	153	90858	2305	10207	2000	90	21	69	90	0	31
19	153	90858	2305	10207	2001	91	34	57	91	0	29
19	153	90858	2305	10207	2002	68	19	49	68	0	28
19	153	90858	2305	10207	2003	131	31	100	131	0	58
19	153	90858	2305	10207	2004	161	44	117	161	0	64
19	153	90858	2305	10207	2005	60	18	42	60	0	19
19	153	90858	2305	10207	2006	197	36	161	197	0	81
19	153	90858	2305	10207	2007	58	16	42	58	0	18
19	153	90858	2305	10207	2008	0	0	0	0	0	0
19	153	90858	2305	10207	2009	29	6	23	29	0	14
19	153	90858	2305	10207	2010	31	4	27	27	4	12
19	153	90858	2305	10207	2011	104	28	76	104	0	38
19	153	90858	2305	10207	2012	69	19	50	69	0	26
19	153	90858	2305	10207	2013	70	18	52	70	0	28
19	153	90858	2305	10207	2014	42	15	27	42	0	13
19	153	90858	2305	10207	2015	42	12	30	42	0	17
19	153	90858	2305	10207	2016	51	12	39	51	0	18
19	153	90858	2305	10207	2017A	0	0	0	0	0	0
19	153	90858	2305	10207	2017B	0	0	0	0	0	0
19	153	90858	2305	10207	2018	44	13	31	44	0	15
19	153	90858	2305	10207	2019	177	52	125	177	0	75
19	153	90858	2305	10207	3000A	326	46	280	326	0	203
19	153	90858	2305	10207	3000B	0	0	0	0	0	0
19	153	90858	2305	10207	3001	0	0	0	0	0	0
19	153	90858	2305	10207	3002	151	18	133	151	0	109
19	153	90858	2305	10207	3003	26	5	21	26	0	11
19	153	90858	2305	10207	3004A	16	8	8	16	0	3

FIPS State Code	FIPS County Code	FIPS County Subdivision Code	FIPS Place Code	Census Tract Code	Census Block Code	Total population	Age 17 years and under	Age 18 years and over	Total population in households	Total population in group quarters	Total housing units
19	153	90858	2305	10207	3004B	245	9	236	75	170	32
19	153	90858	2305	10207	3004C	16	1	15	16	0	12
19	153	90858	2305	10207	3005	46	15	31	46	0	15
19	153	90858	2305	10207	3006	127	34	93	127	0	72
19	153	90858	2305	10207	3007	59	21	38	59	0	24
19	153	90858	2305	10207	3008	99	26	73	99	0	46
19	153	90858	2305	10207	3009	80	19	61	80	0	34
19	153	90858	2305	10207	3010	225	19	206	225	0	195
19	153	90858	2305	10207	3011	29	1	28	29	0	18
19	153	90858	2305	10207	3012	51	14	37	51	0	27
19	153	90858	2305	10207	3013	0	0	0	0	0	0
19	153	90858	2305	10208	1000	304	63	241	304	0	126
19	153	90858	2305	10208	1001	0	0	0	0	0	0
19	153	90858	2305	10208	1002	140	40	100	140	0	48
19	153	90858	2305	10208	1003	43	19	24	43	0	13
19	153	90858	2305	10208	1004	52	16	36	52	0	19
19	153	90858	2305	10208	1005	51	14	37	51	0	19
19	153	90858	2305	10208	1006	0	0	0	0	0	0
19	153	90858	2305	10208	1007	69	13	56	69	0	38
19	153	90858	2305	10208	1008	67	17	50	67	0	28
19	153	90858	2305	10208	1009	141	38	103	137	4	71
19	153	90858	2305	10208	1010	0	0	0	0	0	0
19	153	90858	2305	10208	2000	0	0	0	0	0	0
19	153	90858	2305	10208	2001	0	0	0	0	0	0
19	153	90858	2305	10208	2002	0	0	0	0	0	0
19	153	90858	2305	10208	2003	0	0	0	0	0	0
19	153	90858	2305	10208	2004	0	0	0	0	0	0
19	153	90858	2305	10208	2005	0	0	0	0	0	0
19	153	90858	2305	10208	2006	0	0	0	0	0	0
19	153	90858	2305	10208	2007	0	0	0	0	0	0

FIPS State Code	FIPS County Code	FIPS County Subdivision Code	FIPS Place Code	Census Tract Code	Census Block Code	Total population	Age 17 years and under	Age 18 years and over	Total population in households	Total population in group quarters	Total housing units
19	153	90858	2305	10208	2008	0	0	0	0	0	0
19	153	90858	2305	10208	2009	20	5	15	20	0	10
19	153	90858	2305	10208	2010	28	13	15	28	0	9
19	153	90858	2305	10208	2011	164	12	152	75	89	38
19	153	90858	2305	10208	2012	10	2	8	10	0	5
19	153	90858	2305	10208	2013	0	0	0	0	0	0
19	153	90858	2305	10208	2014	216	51	165	216	0	77
19	153	90858	2305	10208	2015	36	4	32	36	0	15
19	153	90858	2305	10208	2016	75	22	53	75	0	26
19	153	90858	2305	10208	2017	26	4	22	26	0	13
19	153	90858	2305	10208	2018	28	9	19	24	4	8
19	153	90858	2305	10208	2019	190	60	130	190	0	71
19	153	90858	2305	10208	2020	128	29	99	128	0	58
19	153	90858	2305	10208	2021	77	16	61	77	0	50
19	153	90858	2305	10208	2022	213	68	145	213	0	76
19	153	90858	2305	10208	2023	27	3	24	27	0	12
19	153	90858	2305	10208	2024	50	13	37	50	0	16
19	153	90858	2305	10208	2025	42	16	26	42	0	13
19	153	90858	2305	10208	2026	31	13	18	31	0	9
19	153	90858	2305	10208	2027	39	10	29	39	0	14
19	153	90858	2305	10208	3000	164	51	113	164	0	66
19	153	90858	2305	10208	3001	82	35	47	82	0	24
19	153	90858	2305	10208	3002	41	14	27	41	0	11
19	153	90858	2305	10208	3003	375	111	264	375	0	157
19	153	90858	2305	10208	3004	36	16	20	36	0	12
19	153	90858	2305	10208	3005	339	60	279	339	0	197
19	153	90858	2305	10208	3006	154	57	97	154	0	56
19	153	90858	2305	10208	3007	88	14	74	88	0	60
19	153	90858	2305	10208	3008	91	27	64	91	0	32
19	153	90858	2305	10208	3009	254	53	201	252	2	149

FIPS State Code	FIPS County Code	FIPS County Subdivision Code	FIPS Place Code	Census Tract Code	Census Block Code	Total population	Age 17 years and under	Age 18 years and over	Total population in households	Total population in group quarters	Total housing units
19	153	90858	2305	10208	3010	31	6	25	31	0	13
19	153	90858	2305	10208	3011A	30	13	17	30	0	9
19	153	90858	2305	10208	3011B	72	20	52	72	0	26
19	153	90858	2305	10208	3012	10	6	4	10	0	2
19	153	90858	2305	10208	3013	8	2	6	8	0	4
19	153	90858	2305	10208	3014	82	29	53	82	0	28
19	153	90858	2305	10208	3015	95	31	64	95	0	31
19	153	90858	2305	10209	1000	557	80	477	557	0	339
19	153	90858	2305	10209	1001	145	34	111	142	3	59
19	153	90858	2305	10209	1002	43	12	31	43	0	17
19	153	90858	2305	10209	1003	32	6	26	32	0	14
19	153	90858	2305	10209	1004	41	13	28	41	0	14
19	153	90858	2305	10209	1005	70	14	56	70	0	28
19	153	90858	2305	10209	1006	44	9	35	44	0	21
19	153	90858	2305	10209	1007	0	0	0	0	0	0
19	153	90858	2305	10209	1008	66	16	50	62	4	22
19	153	90858	2305	10209	1009	70	13	57	70	0	28
19	153	90858	2305	10209	1010	84	24	60	84	0	28
19	153	90858	2305	10209	1011	60	16	44	60	0	22
19	153	90858	2305	10209	1012	61	18	43	61	0	22
19	153	90858	2305	10209	1013	81	21	60	81	0	28
19	153	90858	2305	10209	1014	95	19	76	95	0	34
19	153	90858	2305	10209	1015	101	40	61	101	0	35
19	153	90858	2305	10209	1016	46	9	37	46	0	18
19	153	90858	2305	10209	1017	90	27	63	90	0	34
19	153	90858	2305	10209	1018	88	28	60	88	0	34
19	153	90858	2305	10209	1019	43	9	34	43	0	18
19	153	90858	2305	10209	2000	54	21	33	54	0	16
19	153	90858	2305	10209	2001	317	98	219	317	0	102
19	153	90858	2305	10209	2002	40	12	28	40	0	15

FIPS State Code	FIPS County Code	FIPS County Subdivision Code	FIPS Place Code	Census Tract Code	Census Block Code	Total population	Age 17 years and under	Age 18 years and over	Total population in households	Total population in group quarters	Total housing units
19	153	90858	2305	10209	2003	0	0	0	0	0	0
19	153	90858	2305	10209	2004	84	25	59	84	0	30
19	153	90858	2305	10209	2005	78	25	53	78	0	27
19	153	90858	2305	10209	2006	80	19	61	80	0	30
19	153	90858	2305	10209	2007	58	17	41	58	0	23
19	153	90858	2305	10209	2008	0	0	0	0	0	0
19	153	90858	2305	10209	2009	193	54	139	193	0	72
19	153	90858	2305	10209	2010	80	29	51	80	0	25
19	153	90858	2305	10209	2011	65	2	63	65	0	48
19	153	90858	2305	10209	2012	98	21	77	98	0	48
19	153	90858	2305	10209	2013	291	30	261	291	0	191
19	153	90858	2305	10209	2014	0	0	0	0	0	0
19	153	90858	2305	10209	2015	27	6	21	27	0	11
19	153	90858	2305	10209	3006	56	16	40	56	0	18
19	153	90858	2305	10209	3007	31	8	23	31	0	11
19	153	90858	2305	10209	3008A	290	85	205	290	0	101
19	153	90858	2305	10209	3008B	122	44	78	122	0	35
19	153	90858	2305	10209	3009	81	29	52	81	0	24
19	153	90858	2305	10209	3010	0	0	0	0	0	0
19	153	90858	2305	10209	3011	0	0	0	0	0	0
19	153	90858	2305	10209	3016	43	13	30	43	0	14
19	153	90858	2305	10209	3017	45	10	35	45	0	17
19	153	90858	2305	10209	3018	441	140	301	441	0	149
19	153	90858	2305	10209	3019	80	31	49	80	0	27
19	153	90858	2305	10209	3020	41	13	28	41	0	16
19	153	90858	2305	10209	3021	34	6	28	34	0	14
19	153	90858	2305	10209	3022	80	24	56	80	0	27
19	153	90858	2305	10209	3023	96	28	68	96	0	33
19	153	90858	2305	10211	1013	84	16	68	84	0	37
19	153	90858	2305	10211	1014	87	24	63	87	0	37

FIPS State Code	FIPS County Code	FIPS County Subdivision Code	FIPS Place Code	Census Tract Code	Census Block Code	Total population	Age 17 years and under	Age 18 years and over	Total population in households	Total population in group quarters	Total housing units
19	153	90858	2305	10211	1015	30	5	25	30	0	13
19	153	90858	2305	10211	1016	159	28	131	159	0	73
19	153	90858	2305	10211	1017	101	29	72	101	0	37
19	153	90858	2305	10211	1018	76	19	57	76	0	30
19	153	90858	2305	10211	1019	86	33	53	86	0	26
19	153	90858	2305	10211	1020	69	17	52	69	0	23
19	153	90858	2305	10211	1021	139	51	88	139	0	43
19	153	90858	2305	10211	1022	198	54	144	198	0	74
19	153	90858	2305	10211	1023	36	9	27	36	0	12
19	153	90858	2305	10211	1024	54	17	37	54	0	17
19	153	90858	2305	10211	1025	134	45	89	134	0	42
19	153	90858	2305	10211	2000	39	11	28	39	0	16
19	153	90858	2305	10211	2001	28	2	26	28	0	14
19	153	90858	2305	10211	2002	54	11	43	54	0	20
19	153	90858	2305	10211	2003	102	32	70	102	0	34
19	153	90858	2305	10211	2004	73	8	65	73	0	34
19	153	90858	2305	10211	2005	88	27	61	88	0	37
19	153	90858	2305	10211	2006	66	20	46	66	0	24
19	153	90858	2305	10211	2007	71	13	58	71	0	29
19	153	90858	2305	10211	2008	100	11	89	100	0	54
19	153	90858	2305	10211	2009	47	10	37	47	0	19
19	153	90858	2305	10211	2010	80	19	61	80	0	30
19	153	90858	2305	10211	2011	82	24	58	82	0	29
19	153	90858	2305	10211	2012	73	23	50	73	0	29
19	153	90858	2305	10211	2013	75	17	58	75	0	29
19	153	90858	2305	10211	2014	47	11	36	47	0	20
19	153	90858	2305	10212	1009	54	17	37	54	0	17
19	153	90858	2305	10212	1010	44	20	24	44	0	11
19	153	90858	2305	10212	1011	53	21	32	53	0	19
19	153	90858	2305	10212	1012	75	32	43	75	0	21

FIPS State Code	FIPS County Code	FIPS County Subdivision Code	FIPS Place Code	Census Tract Code	Census Block Code	Total population	Age 17 years and under	Age 18 years and over	Total population in households	Total population in group quarters	Total housing units
19	153	90858	2305	10212	1013	82	37	45	82	0	21
19	153	90858	2305	10212	1014A	70	17	53	70	0	33
19	153	90858	2305	10212	1014B	91	21	70	91	0	39
19	153	90858	2305	10212	1014C	192	46	146	192	0	88
19	153	90858	2305	10212	1015	51	21	30	51	0	15
19	153	90858	2305	10212	1016	62	16	46	62	0	24
19	153	90858	2305	10212	1017	54	20	34	54	0	18
19	153	90858	2305	10212	1018	31	2	29	31	0	18
19	153	90858	2305	10212	1019	0	0	0	0	0	0
19	153	90858	2305	10212	1020A	56	14	42	56	0	26
19	153	90858	2305	10212	1020B	40	11	29	40	0	17
19	153	90858	2305	10212	1021	10	3	7	10	0	3
19	153	90858	2305	10212	1022	0	0	0	0	0	0
19	153	90858	2305	10212	1023	49	16	33	49	0	17
19	153	90858	2305	10212	1024A	0	0	0	0	0	0
19	153	90858	2305	10212	1024B	246	60	186	246	0	107
19	153	90858	2305	10212	1025	30	10	20	30	0	15
19	153	90858	2305	10212	1026	0	0	0	0	0	0
19	153	90858	2305	10212	1027	0	0	0	0	0	0
19	153	90858	2305	10212	1028	0	0	0	0	0	0
19	153	90858	2305	10212	1029	98	23	75	98	0	42
19	153	90858	2305	10212	1030	0	0	0	0	0	0
19	153	90858	2305	10212	1031	0	0	0	0	0	0
19	153	90858	2305	10212	1032	69	24	45	69	0	27
19	153	90858	2305	10212	1033	76	22	54	76	0	35
19	153	90858	2305	10212	1034	111	29	82	111	0	46
19	153	90858	2305	10212	1035	94	26	68	94	0	37
19	153	90858	2305	10212	1041	115	25	90	115	0	55
19	153	90858	2305	10212	1042	15	3	12	15	0	7
19	153	90858	2305	10212	2000	154	41	113	154	0	54

FIPS State Code	FIPS County Code	FIPS County Subdivision Code	FIPS Place Code	Census Tract Code	Census Block Code	Total population	Age 17 years and under	Age 18 years and over	Total population in households	Total population in group quarters	Total housing units
19	153	90858	2305	10212	2001	0	0	0	0	0	0
19	153	90858	2305	10212	2002	100	34	66	100	0	30
19	153	90858	2305	10212	2003	143	36	107	143	0	53
19	153	90858	2305	10212	2004	64	17	47	64	0	23
19	153	90858	2305	10212	2005	40	10	30	40	0	14
19	153	90858	2305	10212	2006	33	11	22	33	0	10
19	153	90858	2305	10212	2007	138	42	96	138	0	42
19	153	90858	2305	10212	2008	66	19	47	66	0	22
19	153	90858	2305	10212	2009	0	0	0	0	0	0
19	153	90858	2305	10212	2010	77	21	56	77	0	31
19	153	90858	2305	10212	2011	79	16	63	79	0	29
19	153	90858	2305	10212	2012	68	11	57	68	0	29
19	153	90858	2305	10212	2013	68	16	52	68	0	30
19	153	90858	2305	10212	2014	68	15	53	66	2	28
19	153	90858	2305	10212	3000	35	8	27	35	0	16
19	153	90858	2305	10212	3001	37	6	31	37	0	16
19	153	90858	2305	10212	3002	37	7	30	37	0	16
19	153	90858	2305	10212	3003	43	15	28	43	0	16
19	153	90858	2305	10212	3004	33	5	28	33	0	16
19	153	90858	2305	10212	3005	27	3	24	27	0	16
19	153	90858	2305	10212	3006	46	9	37	42	4	17
19	153	90858	2305	10212	3007	54	12	42	54	0	22
19	153	90858	2305	10212	3008	81	26	55	81	0	27
19	153	90858	2305	10212	3009	78	28	50	78	0	28
19	153	90858	2305	10212	3010	55	15	40	55	0	23
19	153	90858	2305	10212	3011	52	10	42	52	0	22
19	153	90858	2305	10212	3012	53	14	39	53	0	20
19	153	90858	2305	10212	3013	30	9	21	30	0	13
19	153	90858	2305	10212	3014	61	18	43	61	0	24
19	153	90858	2305	10212	3015	60	18	42	60	0	24

FIPS State Code	FIPS County Code	FIPS County Subdivision Code	FIPS Place Code	Census Tract Code	Census Block Code	Total population	Age 17 years and under	Age 18 years and over	Total population in households	Total population in group quarters	Total housing units
19	153	90951	2305	10600	1009	0	0	0	0	0	0
19	153	90951	2305	10600	1010A	0	0	0	0	0	0
19	153	90951	2305	10600	1010B	0	0	0	0	0	0
19	153	90951	2305	10600	1011	0	0	0	0	0	0
19	153	90951	2305	10600	1012	11	2	9	11	0	5
19	153	90951	2305	10600	1013A	11	0	11	11	0	10
19	153	90951	2305	10600	1013B	0	0	0	0	0	0
19	153	90951	2305	10600	1014	0	0	0	0	0	0
19	153	90951	2305	10600	1015	0	0	0	0	0	0
19	153	90951	2305	10600	1016	0	0	0	0	0	0
19	153	90951	2305	10600	1017	7	0	7	7	0	3
19	153	90951	2305	10600	1018	7	3	4	7	0	2
19	153	90951	2305	10600	1022	0	0	0	0	0	0
19	153	90951	2305	10600	1024	0	0	0	0	0	0
19	153	90951	2305	10600	1025	0	0	0	0	0	0
19	153	90951	2305	10600	1026	0	0	0	0	0	0
19	153	90951	2305	10600	1027A	2	0	2	2	0	1
19	153	90951	2305	10600	1027B	0	0	0	0	0	0
19	153	90951	2305	10600	1028A	4	0	4	4	0	1
19	153	90951	2305	10600	1028B	0	0	0	0	0	0
19	153	90951	2305	10600	1070	0	0	0	0	0	0
19	153	90951	2305	10600	1073	0	0	0	0	0	0
19	153	90951	2305	10600	1074	0	0	0	0	0	0
19	153	90951	2305	10600	1075A	0	0	0	0	0	0
19	153	90951	2305	10600	1075B	0	0	0	0	0	0
19	153	90951	2305	10600	1076	0	0	0	0	0	0
19	153	90951	2305	10600	1084A	0	0	0	0	0	0
19	153	90951	2305	10600	1084B	0	0	0	0	0	0
19	153	90951	2305	10600	1087	0	0	0	0	0	0
19	153	90951	2305	10600	1088	0	0	0	0	0	0

FIPS State Code	FIPS County Code	FIPS County Subdivision Code	FIPS Place Code	Census Tract Code	Census Block Code	Total population	Age 17 years and under	Age 18 years and over	Total population in households	Total population in group quarters	Total housing units
19	153	90951	2305	10600	1089	0	0	0	0	0	0
19	153	91056	2305	10101	3087A	14	3	11	14	0	5
19	153	91056	2305	10101	3087B	92	32	60	92	0	35
19	153	91056	2305	10101	3087C	55	23	32	55	0	17
19	153	91056	2305	10101	3089A	74	28	46	74	0	22
19	153	91056	2305	10101	3089B	32	10	22	32	0	12
19	153	91056	2305	10101	3090	0	0	0	0	0	0
19	153	91056	2305	10101	3091	0	0	0	0	0	0
19	153	91056	2305	10101	3092	11	7	4	11	0	2
19	153	91056	2305	10101	3093	5	1	4	5	0	2
19	153	91056	2305	10101	3094	0	0	0	0	0	0
19	153	91056	2305	10101	3096	0	0	0	0	0	0
19	153	91056	2305	10101	3097	0	0	0	0	0	0
19	153	91056	2305	10101	3100	14	1	13	14	0	6
19	153	91056	2305	10101	3109	0	0	0	0	0	0
19	153	91056	2305	10101	3110A	72	32	40	72	0	22
19	153	91056	2305	10101	3110B	57	20	37	57	0	18
19	153	91056	2305	10101	3110C	17	1	16	17	0	8
19	153	91056	2305	10101	3110D	41	16	25	41	0	11
19	153	91056	2305	10101	3111	18	8	10	18	0	5
19	153	91056	2305	10101	3112	15	6	9	15	0	5
19	153	91056	2305	10101	3113	4	0	4	4	0	2
19	153	91056	2305	10101	3114	32	3	29	32	0	17
19	153	91056	2305	10101	3115	0	0	0	0	0	0
19	153	91056	2305	10101	3116	0	0	0	0	0	0
19	153	91056	2305	10101	3117	0	0	0	0	0	0
19	153	91056	2305	10101	3118	27	7	20	27	0	9
19	153	91056	2305	10101	3119	136	50	86	136	0	35
19	153	91056	2305	10101	3120	6	2	4	6	0	3
19	153	91056	2305	10101	3121	69	18	51	69	0	27

FIPS State Code	FIPS County Code	FIPS County Subdivision Code	FIPS Place Code	Census Tract Code	Census Block Code	Total population	Age 17 years and under	Age 18 years and over	Total population in households	Total population in group quarters	Total housing units
19	153	91056	2305	10101	3122	0	0	0	0	0	0
19	153	91056	2305	10101	3123	0	0	0	0	0	0
19	153	91056	2305	10101	3124	0	0	0	0	0	0
19	153	91056	2305	10101	3125	17	4	13	17	0	6
19	153	91056	2305	10101	3126	2	0	2	2	0	1
19	153	91056	2305	10101	3127	0	0	0	0	0	1
19	153	91056	2305	10101	3128	0	0	0	0	0	0
19	153	91056	2305	10101	3129	0	0	0	0	0	0
19	153	91056	2305	10101	3130	0	0	0	0	0	0
19	153	91056	2305	10101	3131	0	0	0	0	0	0
19	153	91056	2305	10101	3132	0	0	0	0	0	0
19	153	91056	2305	10101	3133	0	0	0	0	0	0
19	153	91056	2305	10101	3134	0	0	0	0	0	0
19	153	91056	2305	10101	3136	0	0	0	0	0	0
19	153	91056	2305	10102	1026	0	0	0	0	0	1
19	153	91056	2305	10102	1027A	253	82	171	253	0	84
19	153	91056	2305	10102	1027B	188	71	117	188	0	73
19	153	91056	2305	10102	1027C	14	4	10	14	0	8
19	153	91056	2305	10102	1027D	66	22	44	66	0	22
19	153	91056	2305	10102	1027E	116	37	79	116	0	41
19	153	91056	2305	10102	1052	30	10	20	30	0	9
19	153	91056	2305	10102	1053	214	87	127	214	0	62
19	153	91056	2305	10102	1054	42	17	25	42	0	13
19	153	91056	2305	10102	1055	173	77	96	173	0	51
19	153	91056	2305	10102	1056B	109	39	70	109	0	35
19	153	91056	2305	10102	1061	0	0	0	0	0	0
19	153	91056	2305	10102	1066	0	0	0	0	0	0
19	153	91056	2305	10102	1161	0	0	0	0	0	0
19	153	91056	2305	10102	1162	0	0	0	0	0	0
19	153	91056	2305	10102	1164	0	0	0	0	0	0

FIPS State Code	FIPS County Code	FIPS County Subdivision Code	FIPS Place Code	Census Tract Code	Census Block Code	Total population	Age 17 years and under	Age 18 years and over	Total population in households	Total population in group quarters	Total housing units
19	153	91056	2305	10102	1165	0	0	0	0	0	0
19	153	91056	2305	10102	1166	0	0	0	0	0	0
19	153	91056	2305	10102	1167	0	0	0	0	0	0
19	153	91056	2305	10102	1168	0	0	0	0	0	0
19	153	91056	2305	10102	1169	0	0	0	0	0	0
19	153	91056	2305	10102	1170	0	0	0	0	0	0
19	153	91056	2305	10102	1171	0	0	0	0	0	0
19	153	91056	2305	10102	1172	2	0	2	2	0	2
19	153	91056	2305	10102	1173	0	0	0	0	0	0
19	153	91056	2305	10209	3002	0	0	0	0	0	0
19	153	91056	2305	10209	3003	0	0	0	0	0	0
19	153	91056	2305	10209	3004	0	0	0	0	0	0
19	153	91056	2305	10209	3005A	78	17	61	78	0	42
19	153	91056	2305	10209	3005B	6	0	6	6	0	4
19	153	91056	2305	10209	3005C	812	137	675	808	4	454
19	153	91056	2305	10209	3012	0	0	0	0	0	0
19	153	91056	2305	10209	3013	0	0	0	0	0	0
19	153	91056	2305	10211	1002	8	1	7	8	0	2
19	153	91056	2305	10211	1004	0	0	0	0	0	0
19	153	91056	2305	10211	1005	0	0	0	0	0	0
19	153	91056	2305	10211	1006	0	0	0	0	0	0
19	153	91056	2305	10211	1007	0	0	0	0	0	0
19	153	91056	2305	10211	1008	0	0	0	0	0	0
19	153	91056	2305	10211	1009	0	0	0	0	0	0
19	153	91056	2305	10211	1010	685	43	642	596	89	426
19	153	91056	2305	10211	1011	0	0	0	0	0	0
19	153	91056	2305	10211	1012	66	6	60	66	0	35
19	153	91056	2305	10211	1026A	4	0	4	4	0	2
19	153	91056	2305	10211	1026B	75	13	62	75	0	41
19	153	91056	2305	10211	1027	247	29	218	247	0	148

FIPS State Code	FIPS County Code	FIPS County Subdivision Code	FIPS Place Code	Census Tract Code	Census Block Code	Total population	Age 17 years and under	Age 18 years and over	Total population in households	Total population in group quarters	Total housing units
19	153	91056	2305	10211	1028	0	0	0	0	0	0
19	153	91056	2305	10211	1029	26	3	23	26	0	18
19	153	91056	2305	10211	1030	60	2	58	60	0	34
19	153	91056	2305	10211	1031A	29	3	26	29	0	18
19	153	91056	2305	10211	1031B	77	18	59	77	0	32
19	153	91056	2305	10211	1032	21	0	21	21	0	16
19	153	91056	2305	10211	1033	12	1	11	12	0	8
19	153	91056	2305	10211	1034	5	3	2	5	0	1
19	153	91056	2305	10212	1001	0	0	0	0	0	0
19	153	91056	2305	10212	1002	0	0	0	0	0	0
19	153	91056	2305	10212	1003	0	0	0	0	0	0
19	153	91056	2305	10212	1004	0	0	0	0	0	0
19	153	91056	2305	10212	1005	0	0	0	0	0	0
19	153	91056	2305	10212	1006	175	20	155	175	0	112
19	153	91056	2305	10212	1007	15	1	14	15	0	8
19	153	91056	2305	10212	1008	0	0	0	0	0	0
19	153	91056	2305	10212	1036A	148	55	93	148	0	54
19	153	91056	2305	10212	1036B	28	11	17	28	0	8
19	153	91056	2305	10212	1037	17	6	11	17	0	6
19	153	91056	2305	10212	1040	2	0	2	2	0	1
19	153	91056	2305	10212	1043	0	0	0	0	0	0
19	153	92595	2305	10101	1072	67	26	41	67	0	31
19	153	93759	2305	10500	4000	9	4	5	9	0	2
19	153	93759	2305	10500	4014	12	5	7	12	0	3

Source: U.S. Census Bureau

Table DP-1. Profile of General Demographic Characteristics for Census Tract 102.03 (part), Polk County, Iowa
Special Census of Ankeny city, Iowa: December 10, 2014

[For information on confidentiality protection, nonsampling error, and definitions, see <http://www.census.gov/prod/cen2010/doc/sfl.pdf>]

Subject	Special Census	
	Number	Percent
SEX AND AGE		
Total population	23,568	100.0
Under 5 years	2,316	9.8
5 to 9 years	2,346	10.0
10 to 14 years	1,960	8.3
15 to 19 years	1,350	5.7
20 to 24 years	1,144	4.9
25 to 29 years	1,761	7.5
30 to 34 years	2,369	10.1
35 to 39 years	2,191	9.3
40 to 44 years	1,927	8.2
45 to 49 years	1,451	6.2
50 to 54 years	1,186	5.0
55 to 59 years	974	4.1
60 to 64 years	873	3.7
65 to 69 years	737	3.1
70 to 74 years	462	2.0
75 to 79 years	256	1.1
80 to 84 years	164	0.7
85 years and over	101	0.4
Median age (years)	31.9	(X)
Male population	11,530	48.9
Under 5 years	1,129	4.8
5 to 9 years	1,189	5.0
10 to 14 years	971	4.1
15 to 19 years	698	3.0
20 to 24 years	554	2.4
25 to 29 years	846	3.6
30 to 34 years	1,142	4.8
35 to 39 years	1,097	4.7
40 to 44 years	946	4.0
45 to 49 years	743	3.2
50 to 54 years	596	2.5
55 to 59 years	439	1.9
60 to 64 years	398	1.7
65 to 69 years	348	1.5
70 to 74 years	217	0.9
75 to 79 years	119	0.5
80 to 84 years	66	0.3
85 years and over	32	0.1
Median age (years)	31.6	(X)
16 years and over	8,086	34.3
18 years and over	7,790	33.1
21 years and over	7,428	31.5
62 years and over	1,007	4.3
65 years and over	782	3.3

Table DP-1. Profile of General Demographic Characteristics for Census Tract 102.03 (part), Polk County, Iowa
Special Census of Ankeny city, Iowa: December 10, 2014

[For information on confidentiality protection, nonsampling error, and definitions, see <http://www.census.gov/prod/ken2010/doc/stl.pdf>]

Subject	Special Census	
	Number	Percent
Female population		
Under 5 years	12,038	51.1
5 to 9 years	1,187	5.0
10 to 14 years	1,157	4.9
15 to 19 years	989	4.2
20 to 24 years	652	2.8
25 to 29 years	590	2.5
30 to 34 years	915	3.9
35 to 39 years	1,227	5.2
40 to 44 years	1,094	4.6
45 to 49 years	981	4.2
50 to 54 years	708	3.0
55 to 59 years	590	2.5
60 to 64 years	535	2.3
65 to 69 years	475	2.0
70 to 74 years	389	1.7
75 to 79 years	245	1.0
80 to 84 years	137	0.6
85 years and over	98	0.4
	69	0.3
Median age (years)	32.2	(X)
16 years and over	8,543	36.2
18 years and over	8,284	35.1
21 years and over	7,948	33.7
62 years and over	1,195	5.1
65 years and over	938	4.0
RACE		
Total population	23,568	100.0
One Race	23,179	98.3
White	22,136	93.9
Black or African American	340	1.4
American Indian and Alaska Native	24	0.1
Asian	556	2.4
Asian Indian	102	0.4
Chinese	114	0.5
Filipino	31	0.1
Japanese	11	0.0
Korean	46	0.2
Vietnamese	111	0.5
Other Asian ¹	141	0.6
Native Hawaiian and Other Pacific Islander	10	0.0
Native Hawaiian	5	0.0
Guamanian or Chamorro	1	0.0
Samoan	0	0.0
Other Pacific Islander ²	4	0.0
Some Other Race	113	0.5
Two or More Races	389	1.7
White; American Indian and Alaska Native ³	29	0.1
White; Asian ³	127	0.5
White; Black or African American ³	147	0.6
White; Some Other Race ³	41	0.2
Race alone or in combination with one or more other races:⁴		
White	22,513	95.5
Black or African American	514	2.2

**Table DP-1. Profile of General Demographic Characteristics for Census Tract 102.03 (part), Polk County, Iowa
Special Census of Ankeny city, Iowa: December 10, 2014**

[For information on confidentiality protection, nonsampling error, and definitions, see <http://www.census.gov/prod/cen2010/doc/sfi.pdf>]

Subject	Special Census	
	Number	Percent
Occupied housing units	8,455	93.9
Vacant housing units	548	6.1
For rent	199	2.2
Rented, not occupied	8	0.1
For sale only	213	2.4
Sold, not occupied	31	0.3
For seasonal, recreational, or occasional use	26	0.3
All other vacants	71	0.8
Homeowner vacancy rate (percent) ⁶	3.0	(X)
Rental vacancy rate (percent) ⁷	10.6	(X)
HOUSING TENURE		
Occupied housing units	8,455	100.0
Owner-occupied housing units	6,792	80.3
Population in owner-occupied housing units	19,718	(X)
Average household size of owner-occupied units	2.90	(X)
Renter-occupied housing units	1,663	19.7
Population in renter-occupied housing units	3,799	(X)
Average household size of renter-occupied units	2.28	(X)

X Not applicable.

¹ Other Asian alone, or two or more Asian categories.

² Other Pacific Islander alone, or two or more Native Hawaiian and Other Pacific Islander categories.

³ One of the four most commonly reported multiple-race combinations nationwide in Census 2010.

⁴ In combination with one or more of the other races listed. The six numbers may add to more than the total population, and the six percentages may add to more than 100 percent because individuals may report more than one race.

⁵ This category is composed of people whose origins are from the Dominican Republic, Spain, and Spanish-speaking Central or South American countries. It also includes general origin responses such as "Latino" or "Hispanic."

⁶ The homeowner vacancy rate is the proportion of the homeowner inventory that is vacant "for sale." It is computed by dividing the total number of vacant units "for sale only" by the sum of owner-occupied units, vacant units that are "for sale only," and vacant units that have been sold but not yet occupied; and then multiplying by 100.

⁷ The rental vacancy rate is the proportion of the rental inventory that is vacant "for rent." It is computed by dividing the total number of vacant units "for rent" by the sum of the renter-occupied units, vacant units that are "for rent," and vacant units that have been rented but not yet occupied; and then multiplying by 100.

Source: U.S. Census Bureau

Table DP-1. Profile of General Demographic Characteristics for Census Tract 102.03 (part), Polk County, Iowa
 Special Census of Ankeny city, Iowa: December 10, 2014

[For information on confidentiality protection, nonsampling error, and definitions, see <http://www.census.gov/prod/cen2010/docs/st1.pdf>]

Subject	Special Census	
	Number	Percent
American Indian and Alaska Native	72	0.3
Asian	696	3.0
Native Hawaiian and Other Pacific Islander	25	0.1
Some Other Race	160	0.7
HISPANIC OR LATINO	Total population	23,568
Hispanic or Latino (of any race)	599	2.5
Mexican	353	1.5
Puerto Rican	66	0.3
Cuban	5	0.0
Other Hispanic or Latino ⁵	175	0.7
Not Hispanic or Latino	22,969	97.5
HISPANIC OR LATINO AND RACE	Total population	23,568
Hispanic or Latino	599	2.5
White alone	434	1.8
Black or African American alone	7	0.0
American Indian and Alaska Native alone	5	0.0
Asian alone	5	0.0
Native Hawaiian and Other Pacific Islander alone	2	0.0
Some Other Race alone	93	0.4
Two or More Races	53	0.2
Not Hispanic or Latino	22,969	97.5
White alone	21,702	92.1
Black or African American alone	333	1.4
American Indian and Alaska Native alone	19	0.1
Asian alone	551	2.3
Native Hawaiian and Other Pacific Islander alone	8	0.0
Some Other Race alone	20	0.1
Two or More Races	336	1.4
HOUSEHOLDS AND GROUP QUARTERS	Total population	23,568
In households	23,517	99.8
In group quarters	51	0.2
Institutionalized population	48	0.2
Male	30	0.1
Female	18	0.1
Noninstitutionalized population	3	0.0
Male	3	0.0
Female	0	0.0
Total households	8,455	100.0
Householder living alone	1,453	17.2
Male	553	6.5
Female	91	1.1
65 years and over	900	10.6
314	3.7	
Households with individuals under 18 years	3,840	45.4
Households with individuals 65 years and over	1,210	14.3
Average household size	2.78	(X)
HOUSING OCCUPANCY	Total housing units	9,003
		100.0



December 21, 2015

Paul D. Pate
Iowa Secretary of State
Lucas Building, 1st Floor
321 E. 12th Street
Des Moines, IA 50319

Attn: Mike Sievers, Election Division


Dear Mr. Secretary;


The Mayor and City Council for the City of Ankeny, Iowa, certify as of this date the population count of 54,598 and the housing count of 21,918 reported by the US Department of Commerce as the result of the full Special Census conducted and completed as of December 10, 2014 for the City of Ankeny, Iowa. The original population prior to the special census was 45,582 and the original housing unit count was 18,339.

Sincerely yours,


Gary Lorenz, Mayor



Mark Holm, Mayor Pro tem


Bobbi Bentz, Council Member


Jim McKenna, Council Member


Wade Steenhoek, Council Member


Kerry Walter-Ashby, Council Member

ATTEST:

Pamela DeMouth, City Clerk

RESOLUTION 2015-521

A RESOLUTION AUTHORIZING THE MAYOR OF THE CITY OF ANKENY TO CERTIFY THE DECEMBER 10, 2014 SPECIAL CENSUS FOR ANKENY, IOWA

WHEREAS, the City of Ankeny entered into agreement with the United States Census Bureau for a full special census count in Ankeny, Iowa; and


WHEREAS, the United States Census Bureau has completed that count and notified the city of the "Official Census Statistics" that as of December 10, 2014 the population of Ankeny was 54,598 and the housing count was 21,918 units; and

WHEREAS, the City Council deems it to be in the best interest of the City of Ankeny to certify the results of the special census.

NOW THEREFORE, BE IT RESOLVED BY THE CITY COUNCIL OF THE CITY OF ANKENY, IOWA:


1. That the City Council of the City of Ankeny, Iowa, certifies the full special census population of 54,598 and housing count of 21,918 for the City of Ankeny as of December 10, 2014 and reported by the United States Department of Commerce, Economics and Statistics Administration, U.S. Census Bureau on July 16, 2015.
2. That the City Council of the City of Ankeny, Iowa, hereby directs the City Clerk to forward to the Secretary of State for the State of Iowa the results of this census and this certification document.

PASSED AND APPROVED on the 21st day of December, 2015.



Gary Lorenz, Mayor

ATTEST:



Pamela DeMouth, City Clerk